

# Route Booklet & Hazard Awareness

# 299

**MUSWELL HILL  
BROADWAY,  
ALEXANDRA PARK  
ROAD,  
CANNON HILL,  
SOUTHGATE HILL  
STREET,  
THE FAIRWAY,  
COCKFOSTERS  
STATION**



# ABOUT 299

## SERVICE INFORMATION

### CHANGEOVER | SOUTHGATE

Meal relief changeovers will take place at **Southgate, High Street (stop A or S)**.

*Always communicate in advance with iBus if you are late for any reason.*



+ 5:00

NO MORE THAN 5 MINS LATE IF POSSIBLE



- 2:00

NO MORE THAN 2 MINS EARLY AT ANYTIME

**Route 299 is a low frequency route.** In terms of our performance, it is very important that you are not more than 2 minutes early at any time and when possible, no more than 5 minutes late.

**IMPORTANT:** Please do your utmost to keep your bus within this 7 minute window unless prevented by traffic or other circumstances beyond your control. A few seconds make a big difference to our performance.

### ROUTE 299 | CURTAILMENT ABBREVIATIONS

**CFS** Cockfosters Station

**SS** Southgate Station

### FACILITIES | THROUGHOUT THE ROUTE

- Muswell Hill Broadway - Available 24 hours
- Cockfosters - Available Mon-Sat (06:00 - 01:00) Sun (07:00 - 01:00)

If you urgently need to use a facility, please inform iBus immediately.

***RUNNING LIGHT***

To and from  
Cockfosters  
Station

**3*****RUNNING LIGHT***

To and from  
Muswell Hill  
Broadway

**4*****IN SERVICE***

Route guide  
from Cockfosters  
Station to  
Muswell Hill  
Broadway.

**5*****IN SERVICE***

Route guide  
from Muswell  
Hill Broadway to  
Cockfosters

**6*****MUSWELL HILL  
BROADWAY***

Terminus point  
and map.

**7*****BOUNDS  
GREEN  
STATION***

Turning point  
and map.

**8*****SOUTHGATE  
STATION***

Turning point  
and map.

**9*****COCKFOSTERS  
STATION***

Terminus point  
and map.

**10*****LOCAL  
HAZARDS***

Hazards to be  
aware of and  
other points to  
note.

**11*****LOCAL  
HAZARDS***

Hazards to be  
aware of and  
other points to  
note.

**12*****OTHER  
INFORMATION***

Emergency Radio  
Procedures

**13*****THINGS TO  
REMEMBER***

Make note along  
the way

**14**

# RUNNING LIGHT

RUNNING OUT OF SERVICE

BLINDS: NOT  
IN SERVICE,  
LOG OFF IBUS  
IF RUNNING  
LIGHT

## TO COCKFOSTERS STATION

- From **Northumberland Park**, turn right onto Marsh Lane to lights
- At traffic light, turn left onto Watermead Way **A1055**
- At traffic light, continue ahead onto Angel Edmonton Road **A1055**
- At roundabout, take 2nd exit onto Conduit Lane
- At traffic light, continue ahead onto Montagu Road **A1055**
- At traffic light, turn right onto North Circular Road **A406**
- Exit at Edmonton Cambridge Roundabout
- At Great Cambridge Junction, take 3rd exit onto Hedge Lane **A111**
- At traffic light, continue ahead onto Bourne Hill **A111**
- Continue ahead onto The Bourne **A111**
- At Southgate Circus, take 2nd exit onto Chase Side (*Southgate Station*) **A111**
- At 2nd roundabout, take 2nd exit onto Chase Side **A111**
- At Cat Hill Roundabout, take 2nd exit onto Cockfosters Road to **stand**

## FROM COCKFOSTERS STATION

- From **stand**, exit and at junction, turn right onto Cockfosters Road **A111**
- At Cat Hill Roundabout, take 2nd exit onto Chase Side **A111**
- At Southgate Circus Roundabout, take 2nd exit onto The Bourne **A111**
- Continue ahead onto Bourne Hill **A111**
- At traffic light, continue ahead onto Hedge Lane **A111**
- At traffic light, turn right onto Taplow Road (*one-way system*) **B512**
- At Great Cambridge Roundabout, take 2nd exit onto Kendal Parade (*twds NC*)
- Join Sterling Way onto Angel Road (*North Circular Road*) **A406**
- Exit onto North Circular Road slip road (*towards Brimsdown and Tottenham A1055*)
- Turn left onto Montagu Road and continue onto Conduit Lane
- At roundabout, take 1st exit onto Angel Edmonton Road **A1055**
- Continue ahead onto Angel Edmonton Road (*Meridian Water Station*) **A1055**
- Continue ahead onto Watermead Way **A1055**
- At traffic light, turn right onto Marigold Road
- Turn left onto Marsh Lane
- Turn left into **Northumberland Park**

# ***RUNNING LIGHT***

## *RUNNING OUT OF SERVICE*

### ***TO MUSWELL HILL BROADWAY***

- From Northumberland Park , turn right onto Marsh Lane
- Turn right onto Marigold Road
- At traffic light, turn right onto Watermead Way **A1055**
- At traffic light, turn left onto Hale Road **A503**
- At traffic light, turn right onto Broad Lane
- At traffic light, continue ahead onto West Green Road **A504**
- At mini roundabout, take 1st exit onto West Green Road **A504**
- Follow road left onto Alfoxton Avenue (one-way system)
- At traffic light, turn right onto Green Lanes **A105**
- At traffic light, turn left onto Turnpike Lane (junc Turnpike Lane Station)
- At traffic light, ahead onto High street
- At mini roundabout, 2nd exit onto priory road
- At traffic light, ahead onto Muswell Hill Broadway

**BLINDS: NOT  
IN SERVICE,  
LOG OFF IBUS  
IF RUNNING  
LIGHT**

### ***FROM MUSWELL HILL BROADWAY***

- From stand, circumnavigate roundabout to exit onto Muswell Hill **A504**
- At traffic light, ahead onto priory road
- At mini roundabout, first exit onto High street
- At traffic light, ahead onto Turnpike lane
- At traffic light, Turnpike Lane turn right onto Green Lane (Turnpike Lane Station)
- Bare left onto Wood Green Road (one-way system) **A504**
- At mini roundabout, take 1st exit onto Spur Road and onto Philip Lane **B153**
- At mini roundabout, take 2nd exit onto Philip Lane **B153**
- At traffic light, turn left onto Tottenham High Road **A10**
- At traffic light, turn right onto Monument Way **A503**
- At traffic light, continue ahead onto Hale Road **A503**
- At traffic light, continue ahead onto Watermead Way **A503**
- At traffic light, turn left onto Marigold Road and Marsh Lane to garage

# ROUTE DIRECTIONS

RUNNING IN SERVICE

IMPORTANT  
PLEASE ENSURE  
YOU USE YOUR  
RIBAS KEY ON  
EVERY TRIP

## TO MUSWELL HILL BROADWAY

- Exit Cockfosters bus station.
- At Traffic light, ahead cockfosters Road (**A111**)
- At roundabout 1st exit on Bramley road (**A110**)
- Right onto Reservoir Road
- Left onto The Fairway
- Right onto Avenue Road
- At traffic lights, left onto Chase Side
- At mini roundabout continue ahead
- Right onto station parade (Southgate station)
- Right onto Hight street
- Ahead onto the Green
- At roundabout ahead (2nd exit)
- Ahead onto Cannon Hill
- At roundabout 1st exit onto Powys Lane
- At roundabout 2nd exit onto Powys Lane
- At traffic lights, ahead onto Brownlow Road
- At traffic lights, (Bounds Green station) ahead
- Ahead onto Durnsford Road
- Ahead onto Albert Road
- Ahead Alexandra Park Road
- At traffic lights, left onto Colney Hatch Lane
- Ahead Muswell Hill Broadway
- Circumnavigate the roundabout onto stand

# ROUTE DIRECTIONS

RUNNING IN SERVICE

IMPORTANT  
PLEASE ENSURE  
YOU USE YOUR  
RIBAS KEY ON  
EVERY TRIP

## TO COCKFOSTERS STATION

- Exit Muswell Hill Broadway stand.
- Circumnavigate roundabout 5th exit onto Muswell Hill Broadway
- Continue ahead onto Colney Hatch Lane
- At traffic lights right onto Alexandra Park Road
- Ahead onto Albert Road
- Ahead onto Durnsford Road
- At traffic Lights ahead onto brownlow road (Bounds Green station)
- At traffic lights ahead onto Powys Lane
- At the mini roundabout 1st exit onto Powys Lane
- At the mini roundabout 2nd exit onto Cannon Hill
- At the roundabout 2nd exit onto The Green
- Left onto station parade (Southgate station)
- Left onto Chase Side
- At mini roundabout continue ahead
- At traffic lights right onto Avenue Road
- Left onto The Fairway
- Right onto Reservoir Road
- Left onto Bramley Road
- At the Roundabout 3rd exit onto Cockfosters Road (**A111**)
- Left onto the stand (Cockfosters Station)

# MUSWELL HILL BROADWAY

TERMINUS POINT

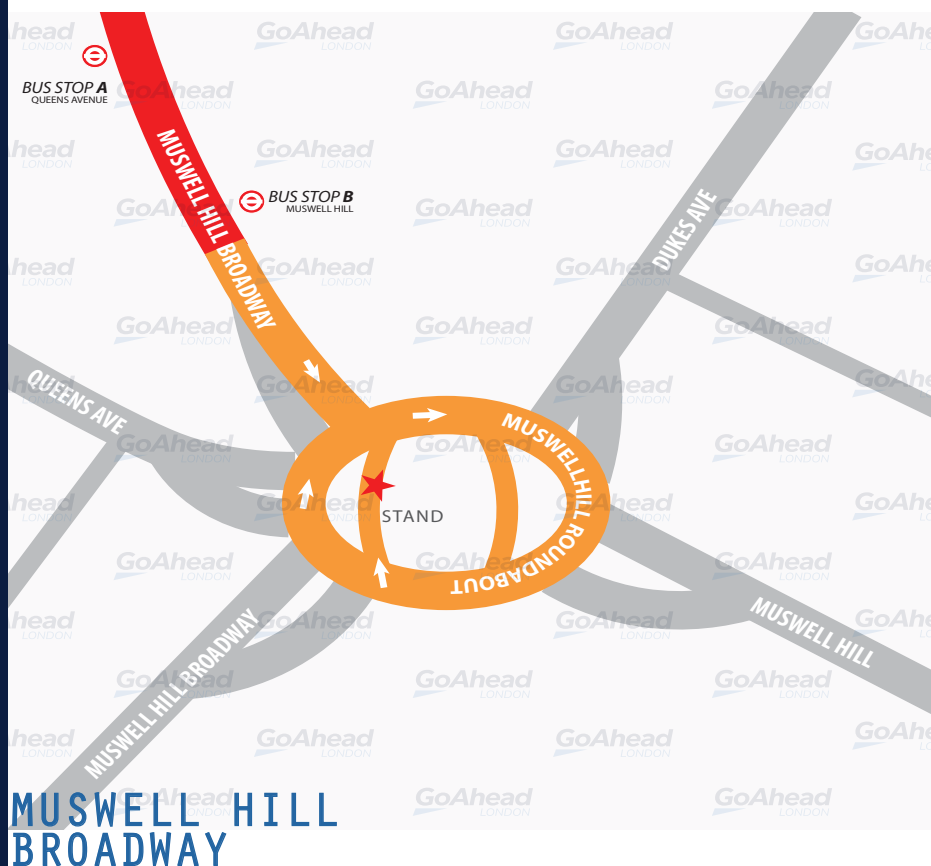
SWITCH THE  
ENGINE OFF  
WHILST AT THE  
STAND

Buses proceed from Muswell Hill Broadway , Parking Area, Muswell Hill Broadway to stand, departing to muswell Hill Broadway.

Set down in Muswell Broadway, at **BUS STOP B Muswell Hill**. Pick up in Muswell Hill Broadway **BUS STOP A Queen Avenue**.

Public stand in two sections.

**Blind display:** **MUSWELL HILL**.



MUSWELL HILL  
BROADWAY



# BOUNDS GREEN STATION

## TURNING POINT

TURNING  
POINT ONLY.  
BUSES MUST NOT  
STAND.

**From Cockfosters.** Proceed from Brownlow Road, Calrence Road, Truro Road, Bounds Green road departing Brownlow Road.

Set down on Brownlow Road at **BUS STOP BB Bounds Green Station.**

Pick up in Brownlow Road, at **BUS STOP BN Bounds Green Station.**

Turning point only - buses must not stand.

**Blind display:** **BOUNDS GREEN.**



# SOUTHGATE STATION

## TURNING POINT

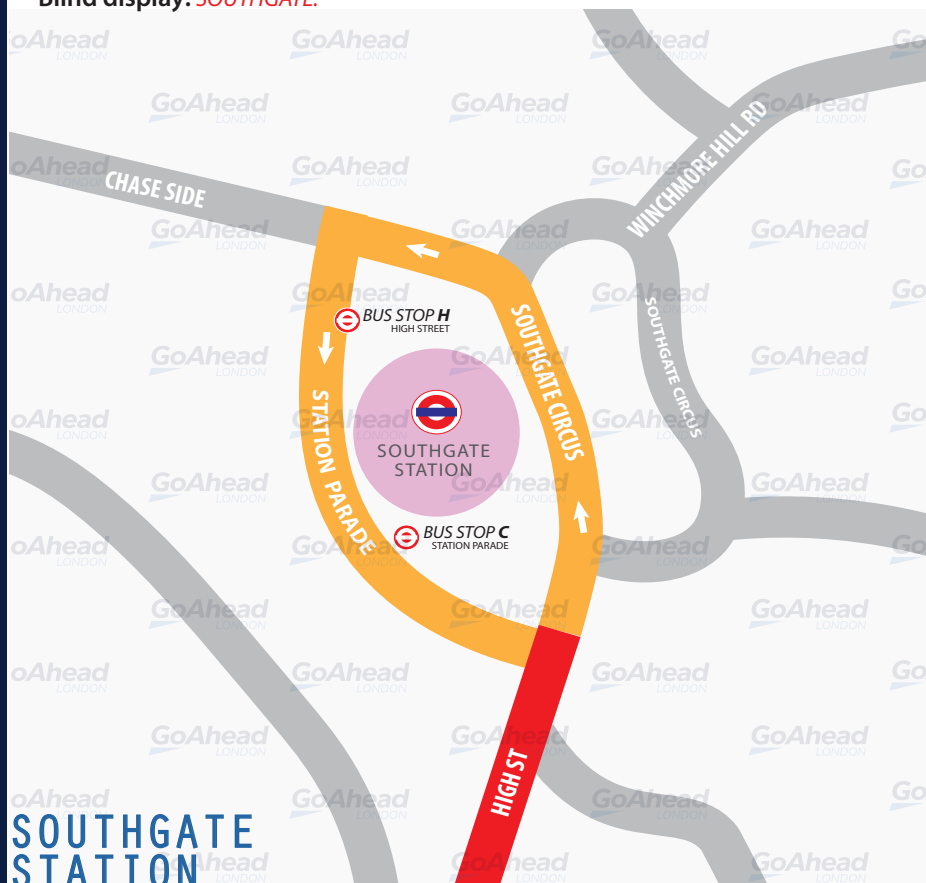
TURNING  
POINT ONLY.  
BUSES MUST NOT  
STAND.

From Muswell Hill Broadway. Proceed from Southgate High Street, Southgate Circus departing Station Parade.

Set down on High Street at **BUS STOP H Southgate College** and pick up on Station Parade **BUS STOP C Southgate Station**.

Turning point only - buses must not stand.

Blind display: **SOUTHGATE**.



# COCKFOSTERS STATION

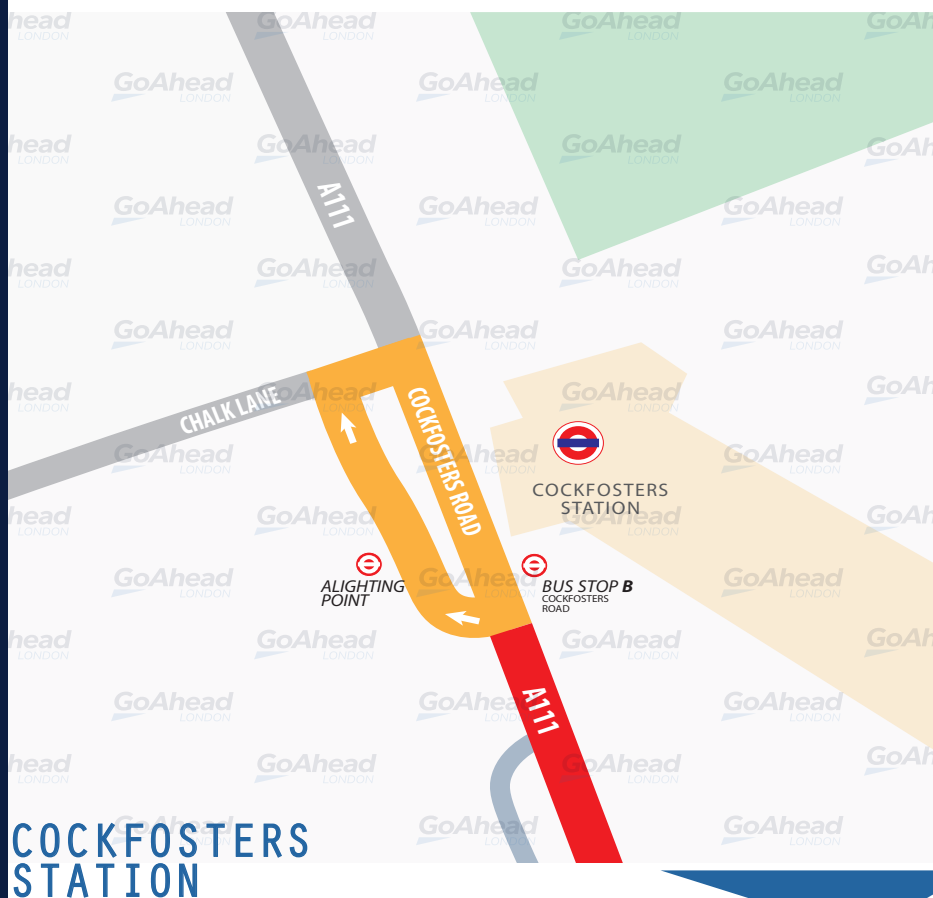
## CURTAILMENT POINT

IMPORTANT  
IF YOU REQUIRE A  
COMFORT BREAK,  
PLEASE ADVISE  
IBUS

Buses proceed from Cockfosters Station Lay-By to stand, departing via Cockfosters Station Lay-By to Cockfosters Road

Set down in Cockfosters Bus Stand, at **ALIGHTING POINT Cockfosters Station**.  
Pick up on Cockfosters Road Road at **BUS STOP B Cockfosters Station**.

Blind display: **COCKFOSTERS**



# LOCAL HAZARD & POINTS TO NOTE

FULL RISK ASSESSMENT VIEWABLE UPON REQUEST



## **BUSY PEDESTRIAN AREA | COCKFOSTERS STATION**

Good observations, proceed with care and caution. 5 mph speed limit. Ensure hi-vis is worn at all times in bus movement areas. Other vehicles manoeuvring. Good observations proceed with care and caution. Good mirror use. Proceed with caution.

## **STAND DEPARTURE | COCKFOSTERS STATION**

Check road is clear and with enough space before proceeding. Look out for pedestrians from all directions.

## **VARIOUS HAZARDS | BRAMLEY ROAD**

Poorly parked vehicles. Look out for pedestrians crossing and emerging between the parked vehicles. Beware of poorly parked vehicles obstructing the road space.

## **LOW TREES | BRAMLEY ROAD**

Beware of tree growth overhanging the roadside.

## **HAIL & RIDE | RESERVIOIR RD / AVENUE ROAD**

Parked vehicles restricting road space. Good road planning and observations. Very tight right turn, take slowly and select correct road position to avoid collision with street furniture. Negotiate with care.

## **VARIOUS HAZARDS | SOUTHGATE STATION**

Proceed with extreme care and caution, with reduce speed. Extra caution to high volume of pedestrians, crossing at undesignated crossings. Beware of street furniture.

## **TIGHT TURN | SOUTHGATE STATION**

Care and attention needed when exiting from southgate station. Extra Vigilant with mirrors. Check road is clear and with enough space before proceeding.

## **SPEED TABLES | POWYS LANE**

Care and attention needed and watch speed over tables.